








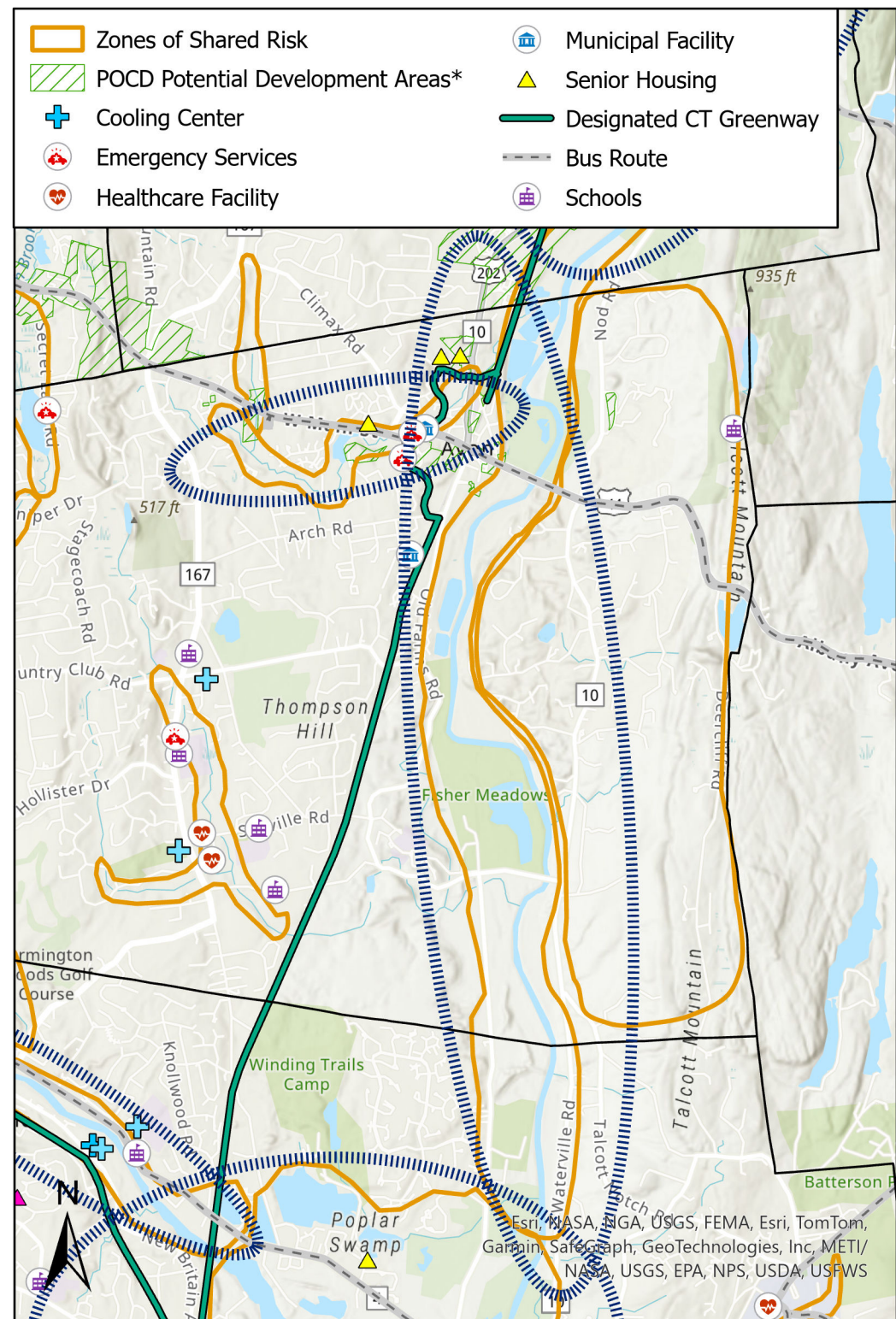
# Resilient Connecticut 2.0 Phase II

## Regional Adaptation/Resilience Opportunity Areas

Name: Farmington River in Avon

Location: Avon

Consideration	Characteristics of Area				
Flood Vulnerability					
Heat Vulnerability					
Social Vulnerability					
<p>The Farmington River corridor crosses through Avon from north to south, and is characterized by moderate flood vulnerability as well as relatively low heat vulnerability and social vulnerability. The Zones of Shared Risk digitized in this area reflect the flood vulnerability associated with the river corridor and the potential for the eastern portion of the town to become isolated from the rest of the town if roadways are obstructed due to flooding. Multiple critical public facilities and assisted living facilities are also in the vicinity of this ROAR.</p>					
<p>Avon Police Department Avon Public Works Avon Town Hall Complex The Residence at Brookside Assisted Living</p>		<p>Arden Courts of Avon Assisted Living Farmington Canal Heritage Trust</p>			



\*Areas identified in POCDs as supporting development, redevelopment, or other types of economic activity