
















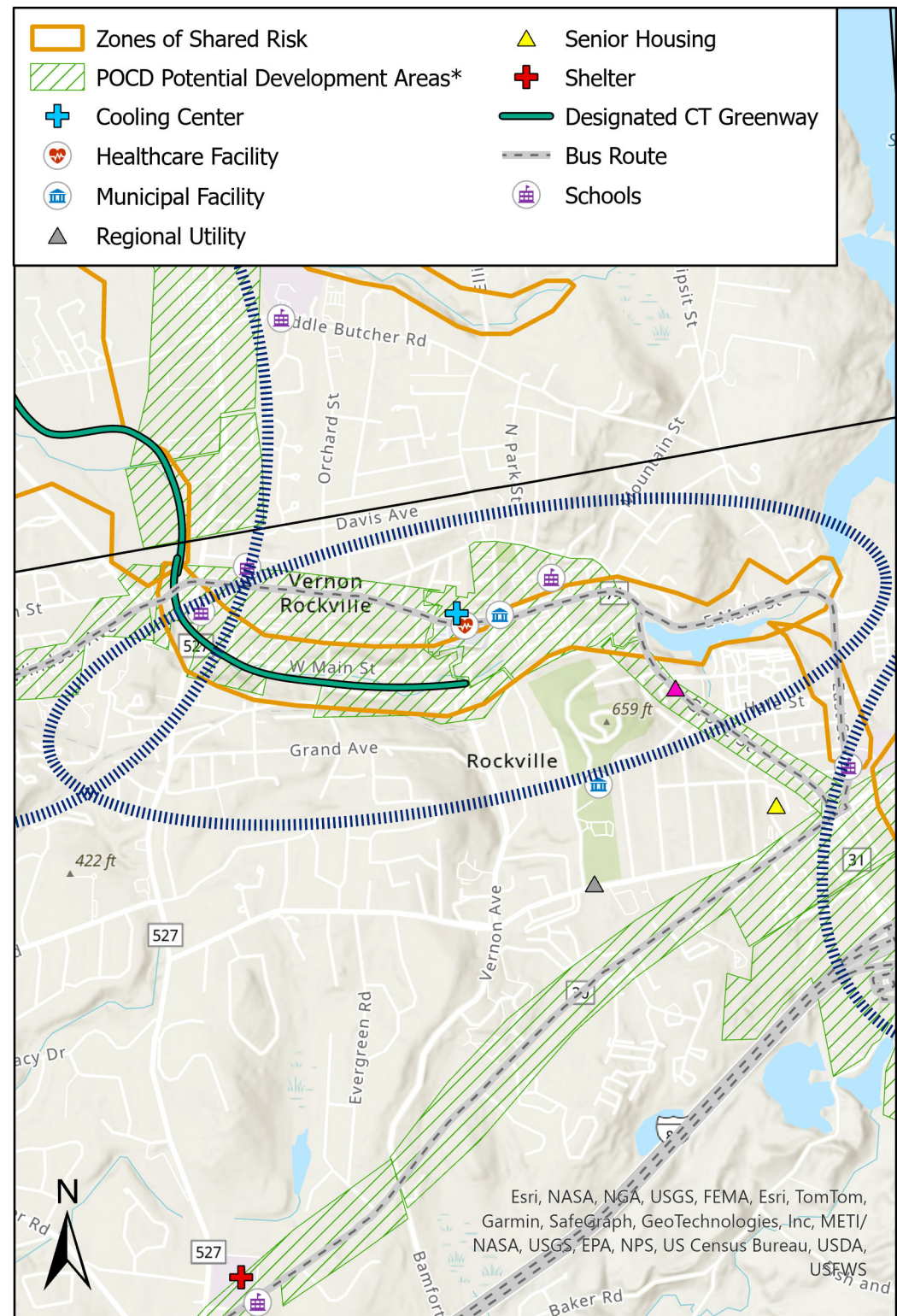
# Resilient Connecticut 2.0 Phase II

## Regional Adaptation/Resilience Opportunity Areas

Name: Rockville

Location: Vernon

Consideration	Characteristics of Area				
Flood Vulnerability					
Heat Vulnerability					
Social Vulnerability					
<p>Rockville is a village located in the northeast corner of Vernon. The Hockanum River passes through Rockville, crossing multiple roadways and passing in proximity to multiple critical facilities. The Town has previously performed liner improvements on the sewer mains in Rockville to improve the sewer infrastructure. The Rockville Public Library has been recently acquired by the town and has the potential to serve as a cooling center. The broader area is characterized by moderate to high flood, heat, and social vulnerability.</p>					
<p>Rockville General Hospital</p> <p>Vernon Town Hall Annex</p> <p>Vernon Parks &amp; Rec Facility</p> <p>Rockville Public Library</p> <p>Grove Court Affordable Housing</p>	<p>Maple Street School</p> <p>St. Joseph School</p> <p>St. Bernard School</p> <p>Hockanum River Linear Trail</p>				



\*Areas identified in POCDs as supporting development, redevelopment, or other types of economic activity