
















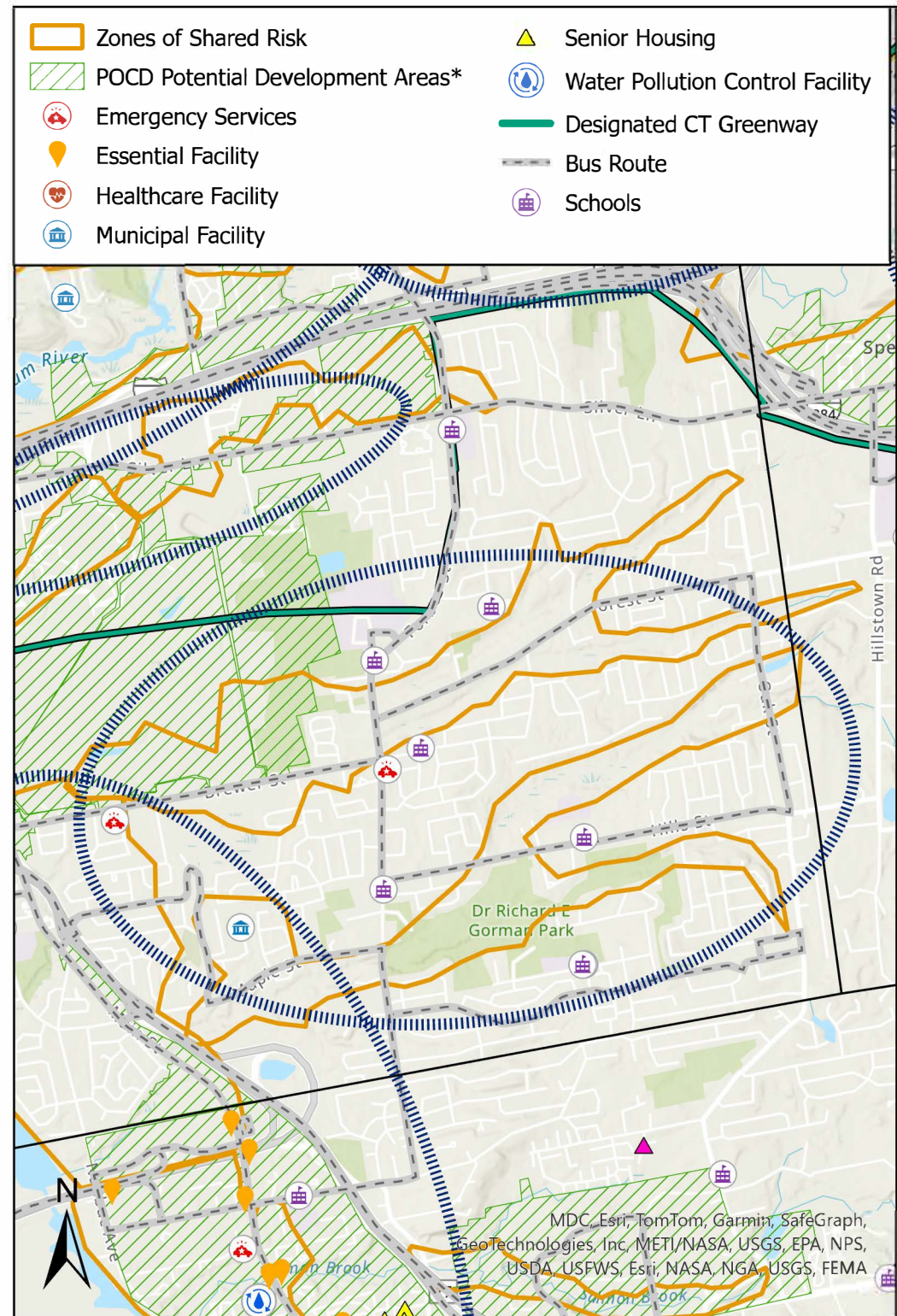
# Resilient Connecticut 2.0 Phase II

## Regional Adaptation/Resilience Opportunity Areas

Name: Forest Village

Location: East Hartford

Consideration	Characteristics of Area				
Flood Vulnerability					
Heat Vulnerability					
Social Vulnerability					
<p>The Forest Village section of East Hartford is characterized by high flood, heat, and social vulnerability. Zones of Shared Risk in this area correspond to flood risks associated with Porter Brook, the Hill Ponds Branch of Porter Brook, and the North and South Branches of Pewterpot Brook. Critical facilities include multiple municipal facilities and many schools, some of which draw students from the wider region.</p>					
East Hartford Fire Station 5 East Hartford Fire Station 6 Senior Center East Hartford/Glastonbury Magnet School O'Connell School Gov. William Pitkin School	<p>East Hartford High School Stevens Alternate High School CT International Baccalaureate Academy Joseph O. Goodwin School</p>				



\*Areas identified in POCDs as supporting development, redevelopment, or other types of economic activity














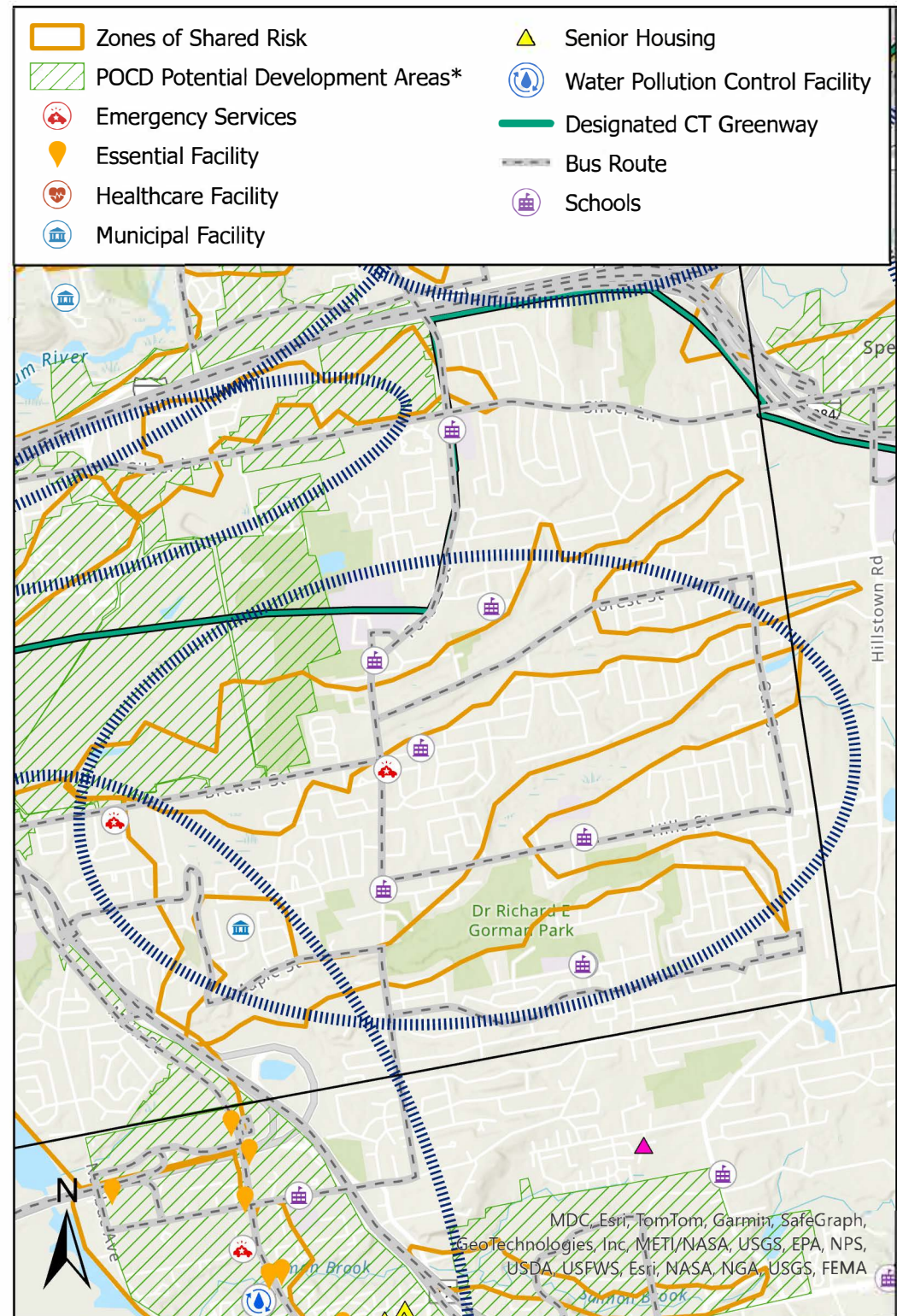
# Connecticut Resiliente 2.0 Fase II

## Adaptación regional/Áreas de oportunidad de resiliencia

Nombre: Forest Village

Localización: East Hartford

Consideraciones	Características del área				
Vulnerabilidad a las inundaciones					
Vulnerabilidad al calor					
Vulnerabilidad social					
<p>La sección de Forest Village en East Hartford está caracterizada por altos niveles de inundaciones, calor, y vulnerabilidad social. Las zonas de riesgo compartido en esta área corresponden a riesgos a inundaciones asociados con Porter Brook, la rama de Hill Ponds de Porter Brook, y las ramas del Norte y Sur de Pewterpot Brook. Facilidades en estado crítico incluyen múltiples facilidades municipales y muchas escuelas, algunas de las cuales atraen estudiantes de la región más amplia.</p>					
<p>Estación de Bomberos de East Hartford 5 Estación de Bomberos de East Hartford 6 Centro para personas mayores East Hartford/Glastonbury Magnet School O'Connell School Gov. William Pitkin School</p>		<p>East Hartford High School Stevens Alternate High School CT International Baccalaureate Academy Joseph O. Goodwin School</p>			



\*Areas identified in POCDs as supporting development, redevelopment, or other types of economic activity